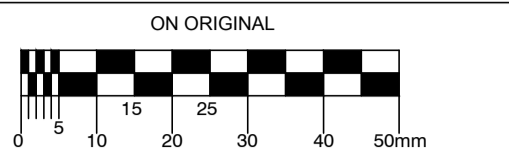


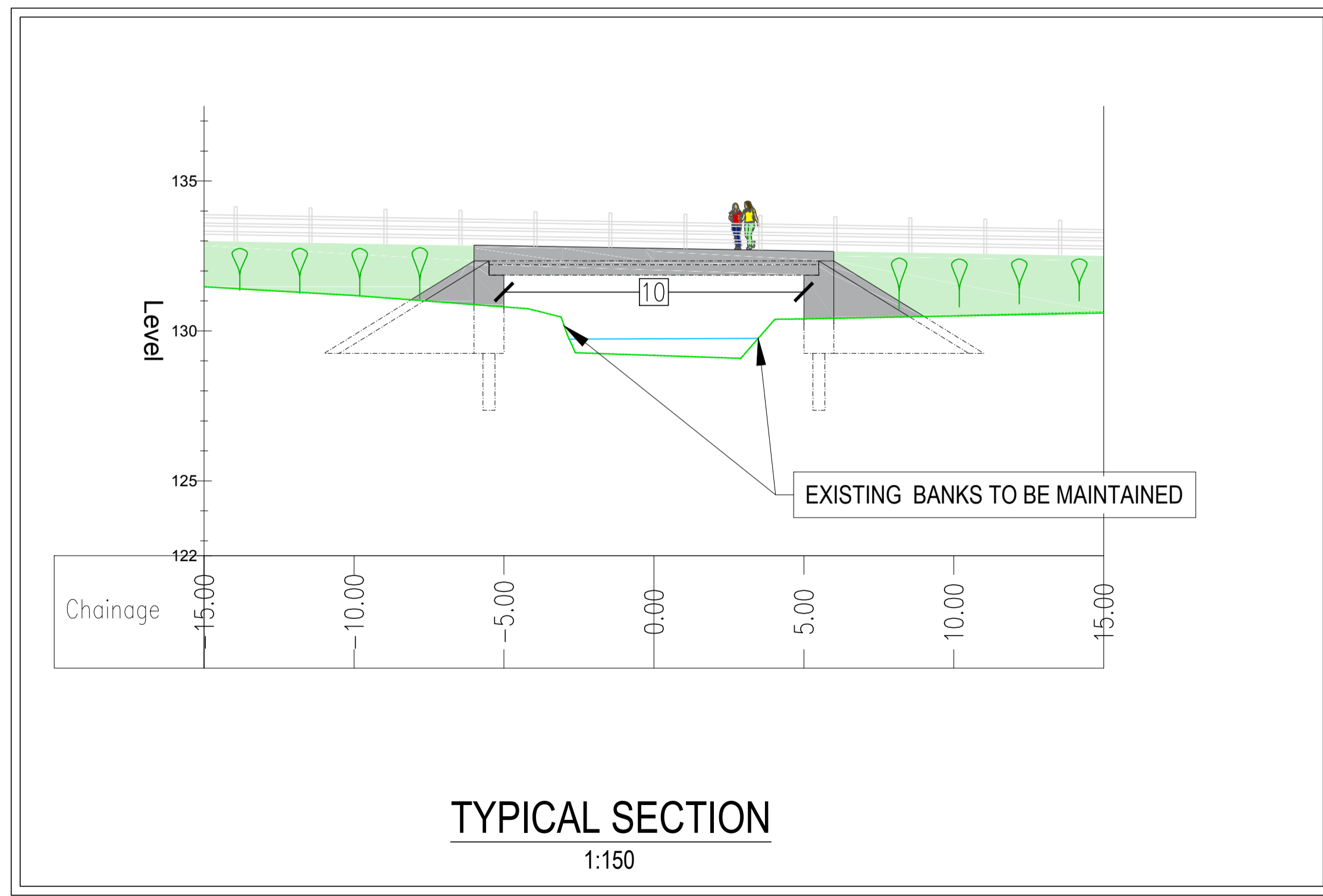
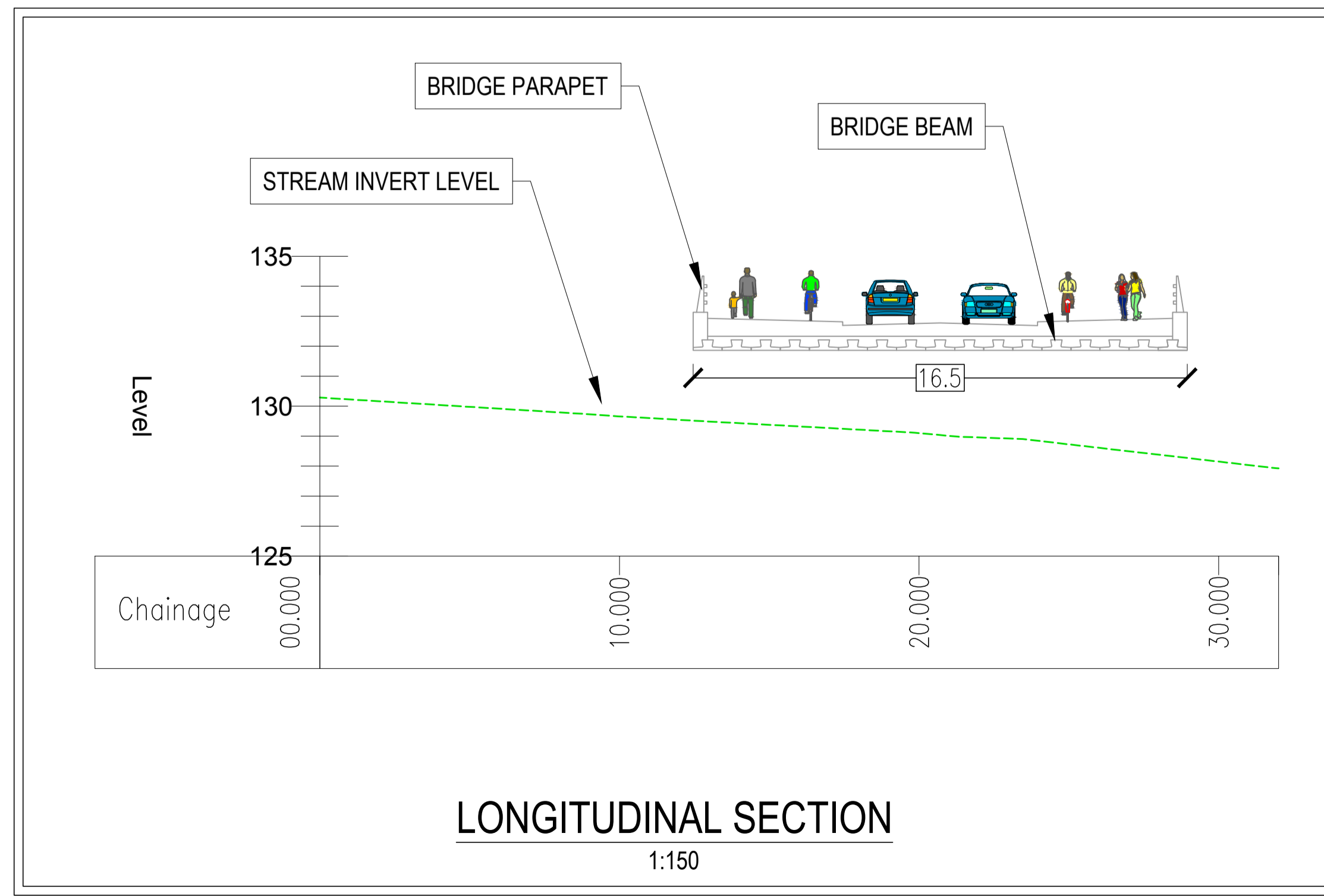
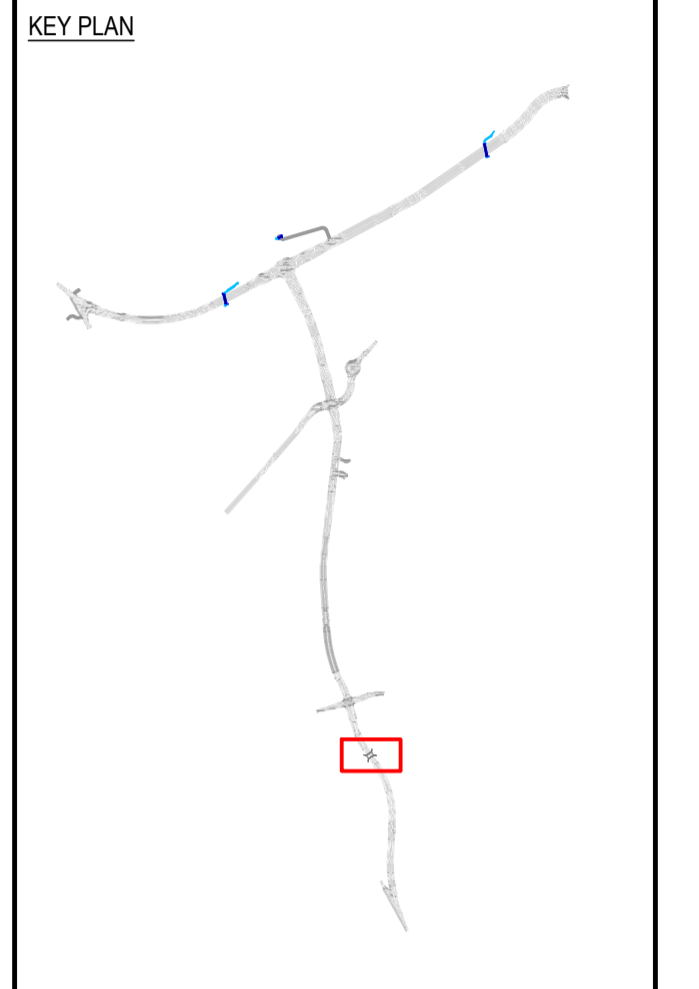
© COPYRIGHT OF THIS DRAWING IS RESERVED BY DBFL CONSULTING ENGINEERS. NO PART SHALL BE REPRODUCED OR TRANSMITTED WITHOUT THEIR WRITTEN PERMISSION.



- NOTES:
- DRAWINGS ARE PRELIMINARY DESIGNS FOR PLANNING ONLY AND ARE SUBJECT TO DETAILED DESIGN
 - ALL WATERCOURSE CROSSING WORKS SUBJECT TO OPW SECTION 50 APPROVAL AND APPROVAL BY INLAND FISHERIES IRELAND

LEGEND

WX00	WATERCOURSE CROSSING
	WATERCOURSE (EPA MAPPED)
	WATERCOURSE (LOCAL DRAINAGE)



P1	13-03-19	ISSUED FOR PLANNING	DJC	JPC
REV.	DATE	DESCRIPTION	BY	CHKD.
DRAWING SUITABILITY: S2 - FOR INFORMATION				
PLANNING				
DESIGNED	JPC	PREPARED	DJG	
DATE	JAN 2019	CHECKED	BLJK	
DUBLIN OFFICE: Ormond House, Upper Ormond Quay, Dublin 7, Ireland. PHONE: +353 1 400 4000 FAX: +353 1 400 4050 WATERFORD OFFICE: Unit 2, The Chandlery, 1-2 O'Connell Street, Waterford, Ireland. PHONE: +353 51 309 500 FAX: +353 51 844 913				
DBFL Consulting Engineers email: info@dbfl.ie site: www.dbfl.ie				

PROJECT
GLENAMUCK DISTRICT ROADS SCHEME

DRG. TITLE
FIGURE 14-5 - WATERCROSSING DETAILS - WX04



SCALE AS SHOWN @A1 FILE REF. 170172-DBFL-01-XX-DR-C-3101
AS SHOWN X2 @A3

DBFL DRG. NO. 170172-DBFL-01-XX-DR-C-3104 P1

EIAR FIGURE REF. **FIGURE 14-5**